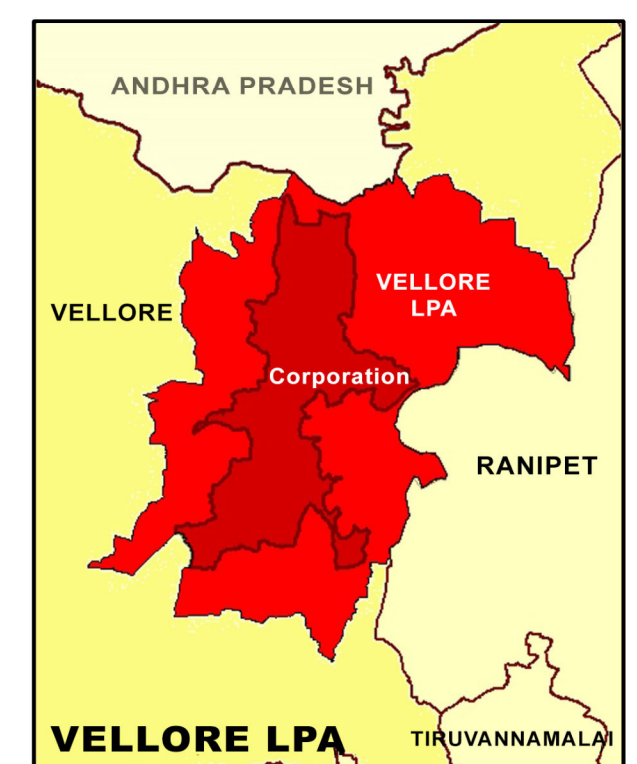
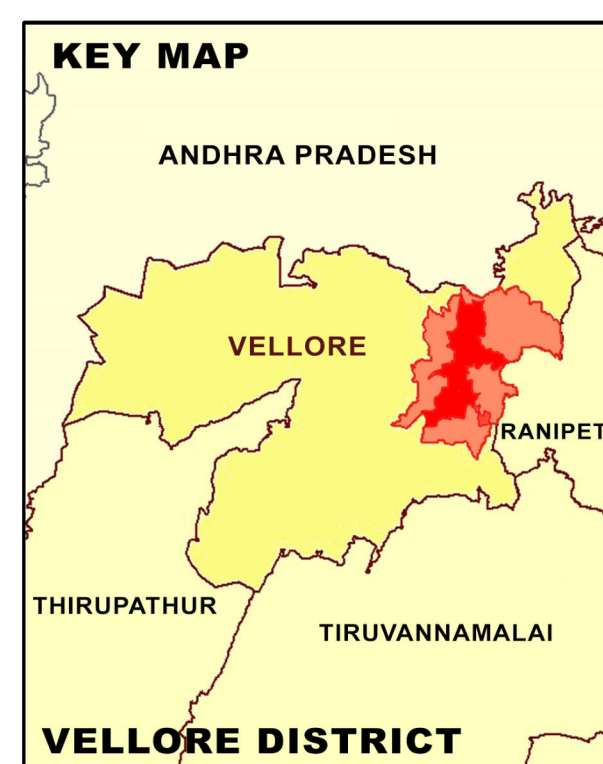
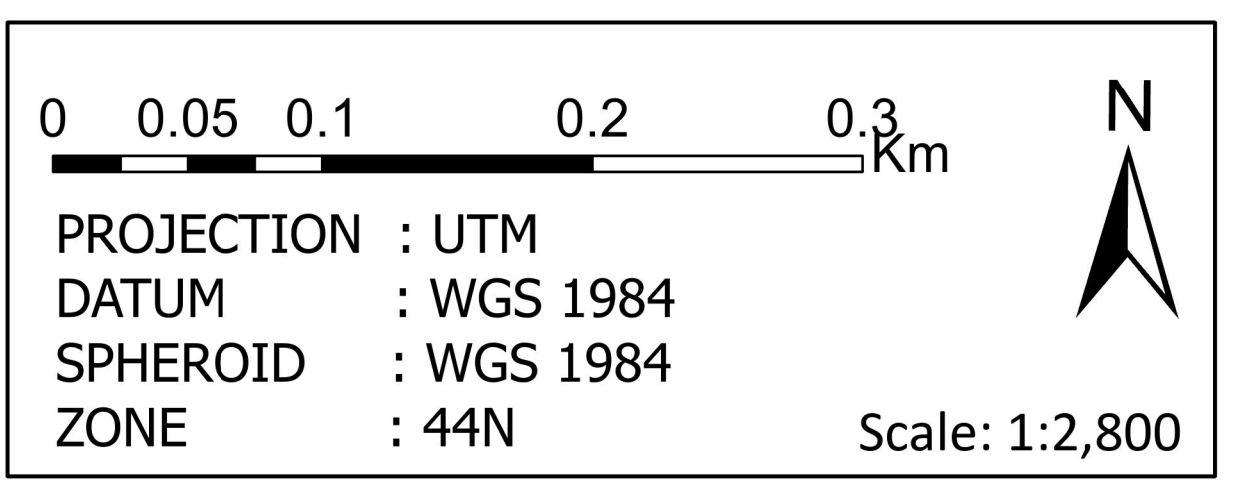


PROPOSED LANDUSE MAP FOR VELLORE - WARD -4



| LEGEND | |
|--------|----------------------------------|
| | LPA Boundary |
| | Villages Boundary |
| | Ward Boundary |
| | Block Boundary |
| | CBA Boundary |
| | National Highway |
| | State Highway |
| | Major City Road |
| | Railways |
| | Residential |
| | Commercial |
| | Institutional |
| | Industrial |
| | Agriculture |
| | Forest |
| | Hill |
| | Open Space Recreational |
| | Transportation |
| | Proposed Residential |
| | Proposed Commercial |
| | Proposed Institutional |
| | Proposed Industrial |
| | Proposed Open Space Recreational |
| | Proposed Transportation |



GIS BASED MAFTER PLAN FOR VELLORE LPA - 2041

DTCP
 DIRECTORATE OF TOWN & COUNTRY PLANNING - TAMIL NADU