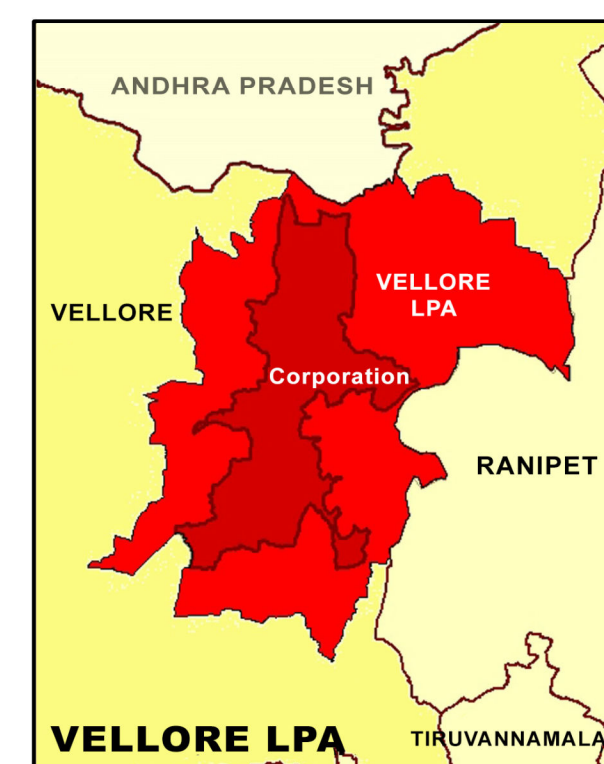
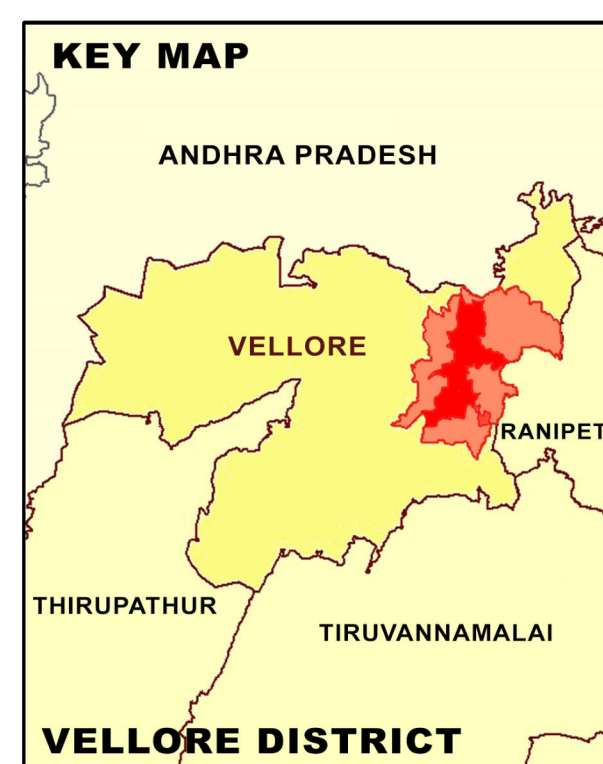
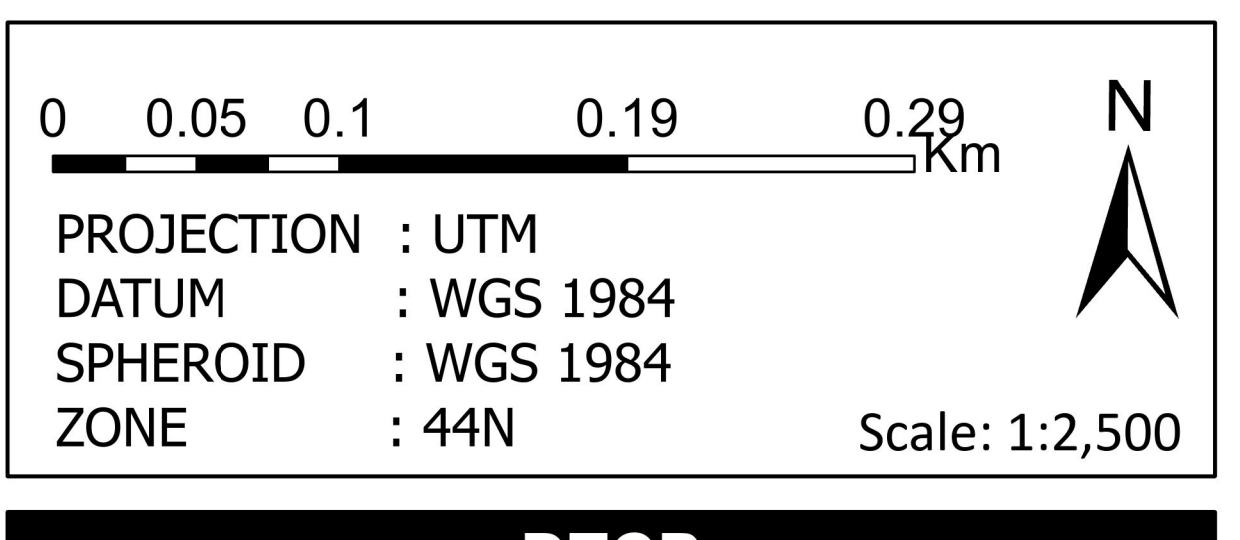


**PROPOSED LANDUSE MAP FOR VELLORE - WARD - 1**



| LEGEND |                                  |
|--------|----------------------------------|
|        | LPA Boundary                     |
|        | Villages Boundary                |
|        | Ward Boundary                    |
|        | Block Boundary                   |
|        | CBA Boundary                     |
|        | National Highway                 |
|        | State Highway                    |
|        | Major City Road                  |
|        | Railways                         |
|        | Residential                      |
|        | Commercial                       |
|        | Institutional                    |
|        | Agriculture                      |
|        | Forest                           |
|        | Hill                             |
|        | Open Space Recreational          |
|        | Transportation                   |
|        | Proposed Residential             |
|        | Proposed Commercial              |
|        | Proposed Institutional           |
|        | Proposed Open Space Recreational |
|        | Proposed Transportation          |



**GIS BASED MAFTER PLAN FOR VELLORE LPA - 2041**

**DTCP**  
DIRECTORATE OF TOWN & COUNTRY PLANNING - TAMIL NADU