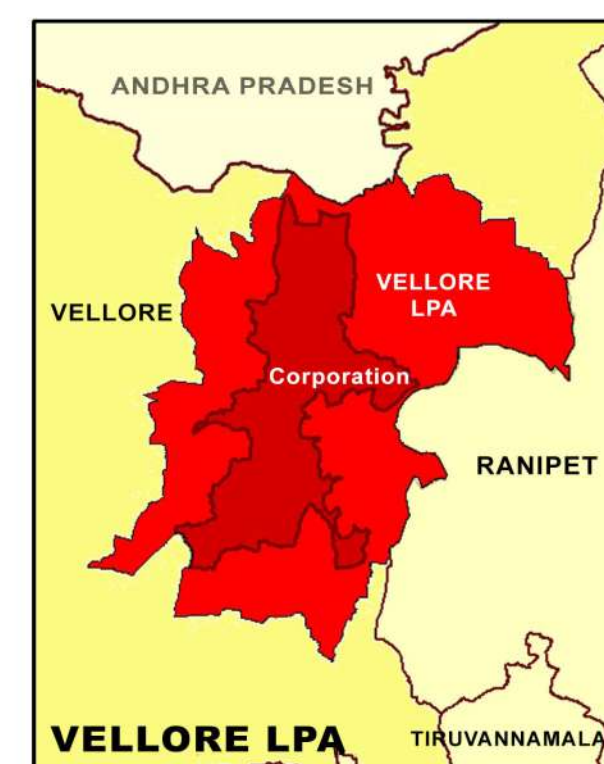
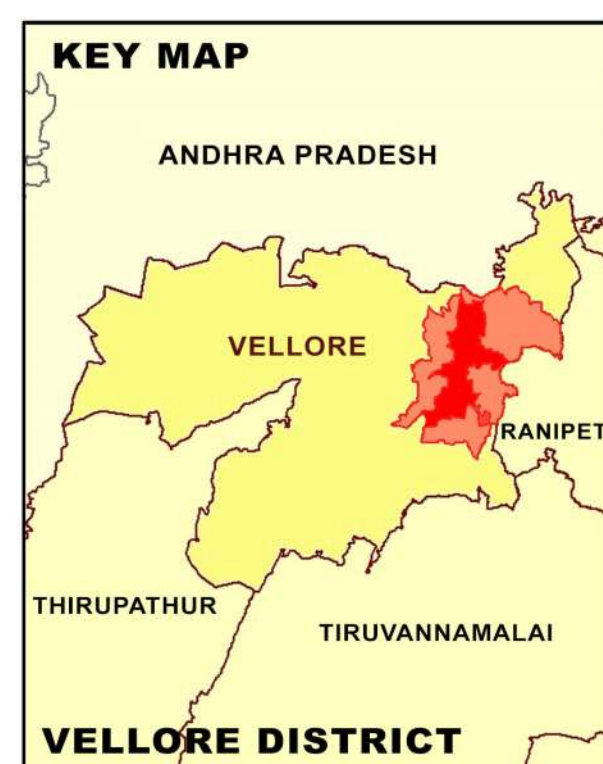
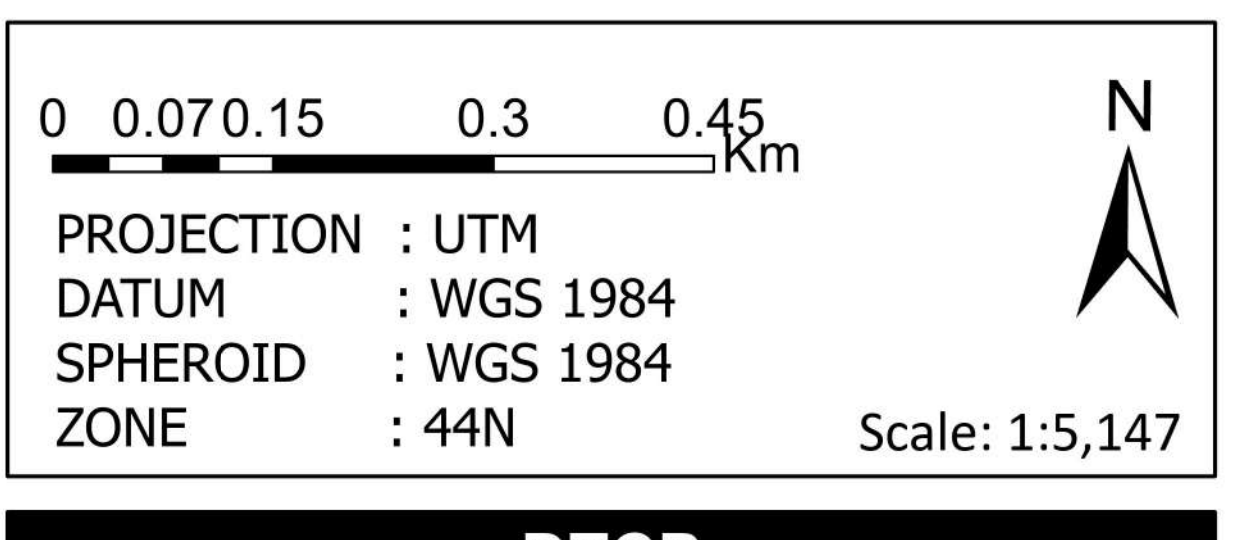


PROPOSED LANDUSE MAP FOR VELLORE - BRAHMAPURAM



LEGEND	
	LPA Boundary
	Villages Boundary
	Ward Boundary
	Block Boundary
	National Highway
	State Highway
	Major City Road
	Railways
	Residential
	Commercial
	Institutional
	Agriculture
	Forest
	Hill
	Open Space Recreational
	Transportation
	Proposed Residential
	Proposed Commercial
	Proposed Institutional
	Proposed Industrial
	Proposed Open Space Recreational
	Proposed Transportation



GIS BASED MAFTER PLAN FOR VELLORE LPA - 2041

DTCP
 DIRECTORATE OF TOWN & COUNTRY PLANNING - TAMIL NADU